



Turn-key and Intuitive: Start Driving ROI in 1 Hour


Accessing your data shouldn't get in the way of analyzing it. You can be up and running with Insurity's cloud-based geospatial analytics solutions in just hours—with no IT support. However you choose to integrate, Insurity is ready to empower your insight with the most advanced visualizations and data enrichment capabilities.



Access Data Wherever, Whenever

Anytime, Anywhere

Web-based platform requires no software installation, so you can access data visualizations from wherever you are.



Easy to Manage

Featuring a simple and intuitive web-based interface, Insurity enables you to get up and running, add users, and create project teams with no bottlenecks—and no required IT intervention.



Reliable, Private, and Secure

Use our industry-leading, cloud-hosted platforms with over 99% uptime, or integrate our geospatial solutions directly into your in-house servers.



Simple Integration

Our data import API delivers sophisticated enterprise capabilities without the usual integration challenges—eliminating manual data import and wasted cycles trying to prepare data for a new system.




Fast and Scalable

Whether you are dealing with two records or two million, you get insight in an instant on a platform that scales from single users to hundreds without interruption.



Integration Options

Streamline


Visualize your exposure data immediately and cut out manual translation with our ETL application which supports connection to your SQL server to extract data from the RMS® Exposure Data Model (EDM).



1 | Your Data




2 | ETL Client





3 | Insurity Geospatial Analytics powered by SpatialKey

Automate


Load any data—and as many data sources as you need—to make quick and informed business decisions with our Data Management API, which consists of REST-based services.



1 | Your Data



2 | DM API



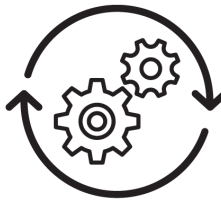

3 | Insurity Geospatial Analytics powered by SpatialKey

Integrate


Give business users a single, integrated workflow option. Embedded Client API enables you to integrate Insurity's geospatial solutions directly into existing applications. You can also combine this option with our Data Management API to integrate your data directly into Insurity's geospatial analytics solutions.



1 | Your Portal



2 | EC API



3 | Seamless Insurity experience in your portal



Insurity is a leading provider of cloud-based software and analytics for insurance carriers, brokers, and MGAs. Insurity is trusted by 15 of the top 25 P&C carriers in the US and has over 275+ cloud-based deployments. | www.insurity.com | +1 866 476 2606